












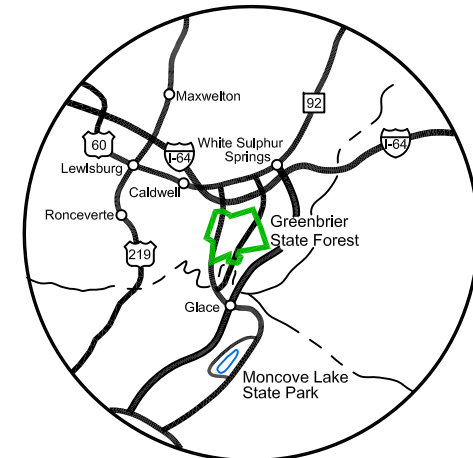


Map Legend

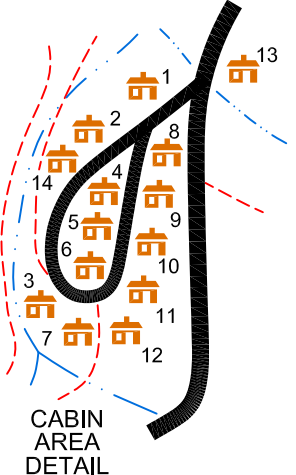
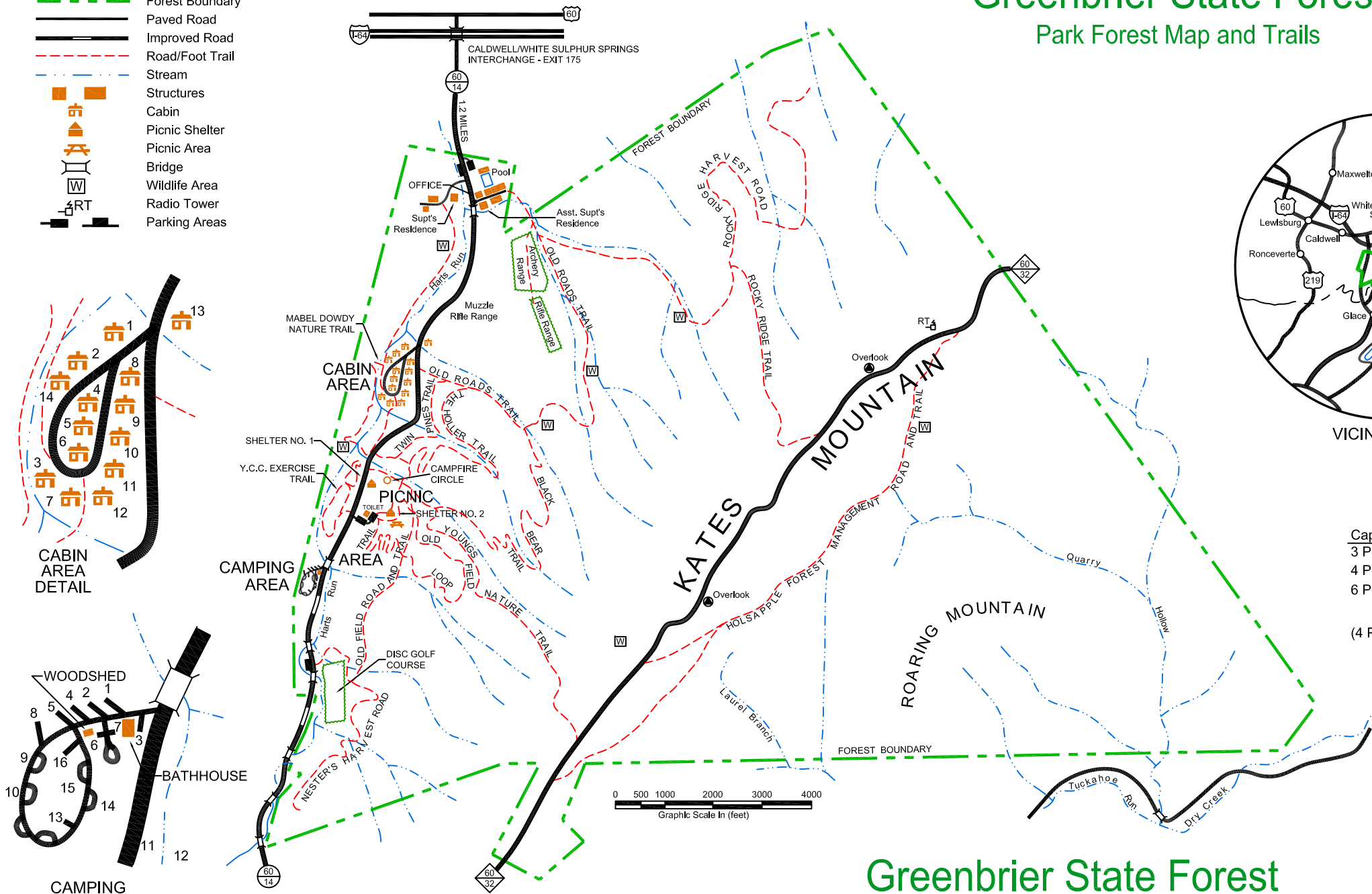
-  Forest Boundary
-  Paved Road
-  Improved Road
-  Road/Foot Trail
-  Stream
-  Structures
-  Cabin
-  Picnic Shelter
-  Picnic Area
-  Bridge
-  Wildlife Area
-  Radio Tower
-  Parking Areas

Greenbrier State Forest

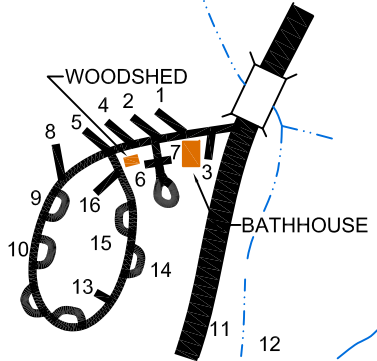
Park Forest Map and Trails



VICINITY MAP



CABIN AREA DETAIL

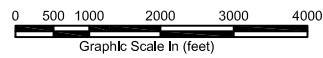


CAMPING AREA DETAIL

13 Standard Cabins

Capacity	Cabin Number
3 Person	4, 5, 6, 7 & 14
4 Person	2, 8, 10 & 11
6 Person	1, 3, 9 & 12

1 Handicap Accessible Cottage
(4 Person/2 Bedrooms) 13



Greenbrier State Forest

1541 Harts Run Road, Caldwell, WV 24925, (304) 536-1944, www.greenbriersf.com